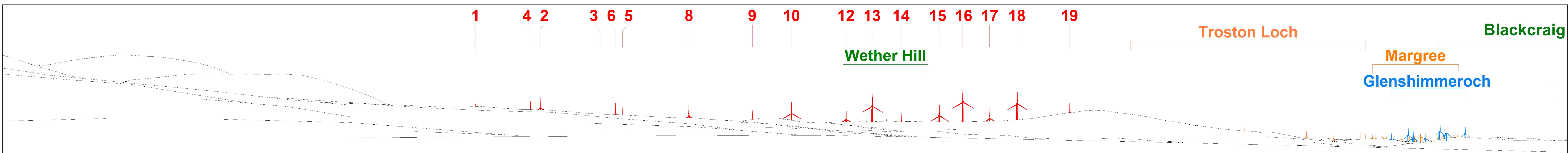




Baseline Photograph



Wireline Drawing

**AEI Figure 8.58 (sheet A)**  
**Viewpoint 22: Carsphairn War Memorial**  
 SHEPHERD'S RIG WIND FARM



**Viewpoint Information**  
 OS Reference: E 256859 N 593089  
 Ground level: 179m (AOD)

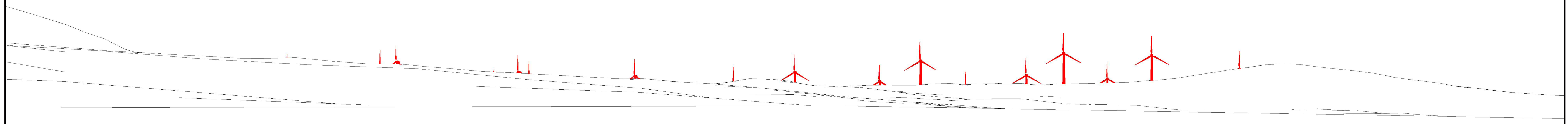
**Distance to nearest turbine:** 4580m (T16)  
**Bearing to centre of photograph:** 81.2°

**Angle of view:** 90° (cylindrical)  
**Principal distance:** 500mm

**Camera:** Canon EOS 5D Mark III  
**Lens:** 50mm Fixed Focal Lens  
**Height:** 1.5m  
**Date & Time:** 23/05/2018 12:40

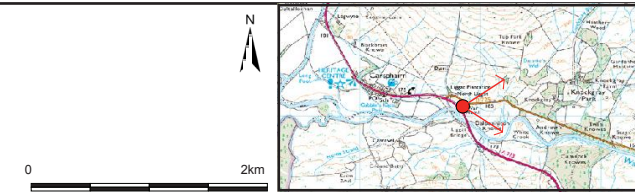
**KEY:**  
 Proposed Shepherd's Rig Wind Farm  
 Operational Schemes  
 Consented / Under Construction Schemes  
 Schemes in Planning

1 4 2 3 6 5 8 9 10 12 13 14 15 16 17 18 19



Wireline Drawing

**AEI Figure 8.58 (sheet B)**  
**Viewpoint 22: Carsphairn War Memorial**  
 SHEPHERD'S RIG WIND FARM



**Viewpoint Information**  
 OS Reference: E 256859 N 593089  
 Ground level: 179m (AOD)

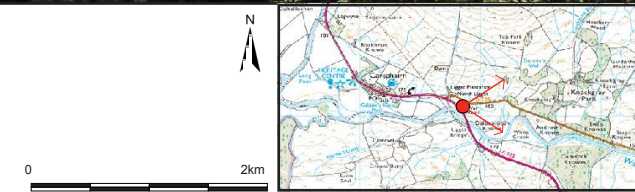
**Distance to nearest turbine:** 4580m (T16)  
**Bearing to centre of photograph:** 81.2°

**Angle of view:** 53.5° (planar)  
**Principal distance:** 812.5mm  
**Paper size:** 841 x 297 mm (half A1)  
**Correct printed image size:** 820 x 260mm  
**Camera:** Canon EOS 5D Mark III  
**Lens:** 50mm Fixed Focal Lens  
**Height:** 1.5m  
**Date & Time:** 23/05/2018 12:40



Photomontage (showing baseline with proposed scheme only)

**AEI Figure 8.58 (sheet C)**  
**Viewpoint 22: Carsphairn War Memorial**  
 SHEPHERD'S RIG WIND FARM



**Viewpoint Information**  
 OS Reference: E 256859 N 593089  
 Ground level: 179m (AOD)

**Distance to nearest turbine:** 4580m (T16)  
**Bearing to centre of photograph:** 81.2°

**Angle of view:** 53.5° (planar)  
**Principal distance:** 812.5mm  
**Paper size:** 841 x 297 mm (half A1)  
**Correct printed image size:** 820 x 260mm

**Camera:** Canon EOS 5D Mark III  
**Lens:** 50mm Fixed Focal Lens  
**Height:** 1.5m  
**Date & Time:** 23/05/2018 12:40